








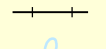



Map 1 Jurisdictional Boundaries

- | | |
|------------------------------------------------------------------------------------------------------------------|------------------------------------------------------------------------------------------------------------------------------------|
|  Cities and Villages |  City of Waterloo Extraterritorial Jurisdiction |
|  Town Boundaries |  Urban Service Area |
|  County Boundaries |  Major Roads |
|  School District Boundaries |  Local Roads |
|  Sections with Section Numbers |  Railroads |
| |  Surface Water |

Sources: Jefferson County, Dane County, Dodge County, US Census

11/8/07



Vandeville & Associates
Planning - Creating - Rebuilding
© Vandeville & Associates 2007

